







# Aldingbourne Parish - Fluvial & Coastal Flood Risk Draft

 Aldingbourne Parish Boundary  
 Rivers

 Flood Zone 3 shows the area that could be affected by flooding.  
 - from the sea with a 1:200 or greater chance of happening each year  
 - or a river with a 1:100 or greater chance of happening each year

 Flood Zone 2 shows the extent of an extreme flood.  
 - from the river or sea with a 1:1000 chance of happening each year

Flood Map Areas (assumes no defences)  
 Source: Environment Agency



SCALE  
 0 100m 250m 500m 750m 1Km

Date: May 2011  
 Drawing No. APC\_NP\_005